








-  APPLICATION BOUNDARY
-  EXISTING BUILT FORM [SITE] DILAPIDATED / PARTIALLY DEMOLISHED
-  EXISTING BUILT FORM [CONTEXT]
-  EXISTING VEGETATION
-  EXISTING RIVER ALVER AND WATERCOURSES
-  EXISTING DRIVE
-  EXISTING POND

LAND ADJACENT TO NEWGATE LANE, FAREHAM - EXISTING BLOCK PLAN - SOUTHERN PARCEL

